

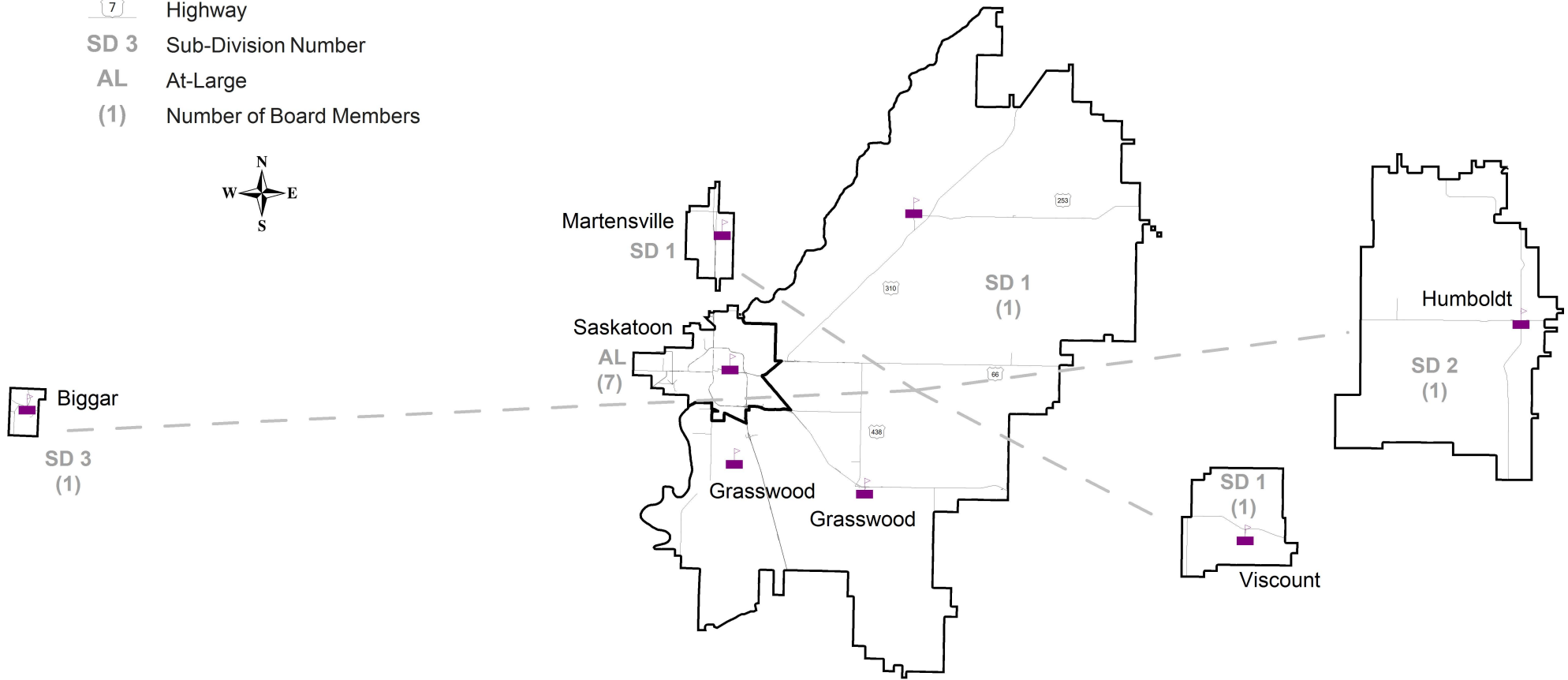


St. Paul's Roman Catholic Separate School Division No. 20 of Saskatchewan With Sub-Divisions November 2011

-  Location with School
-  Highway
- SD 3** Sub-Division Number
- AL** At-Large
- (1)** Number of Board Members



**Ministry of
Education**

Ministry Education	Branch Information Mangement and Support	Unit Geomatics
-----------------------	---	-------------------

File name
\\Project\ED\Dept Map\2011\School Admin\Division\Map_Web\SD_SSD_St. Paul's RCSSD 20_2011.12.wor

Title
St. Paul's Roman Catholic Separate School Division No. 20 of Saskatchewan with Sub-Divisions

Prepared by
C. Corley

Preparation date
2011.12.08

Revised by
B. Andrie

Revision date
2012.02.14

Layout name
1

Map projection
UTM - NAD 83 (zone 13)

Map scale
1 cm = 7.8 km